








JOCK RIVER WATERSHED MANAGEMENT PLAN

MAP 2 JOCK RIVER WATERSHED

LEGEND

-  WATERCOURSE
-  WATERSHED BOUNDARY
-  TOWNSHIP BOUNDARY
-  HYDRO LINE
-  RAIL LINE
-  ABANDONED RAIL LINE
-  PRIMARY ROADS



NOTE: The information conveyed by this map is regional in nature & is not suited for use in site specific evaluations.

